

AGENDA SUPPLEMENT (1)

Meeting: Salisbury Area Board

Place: Five Rivers Health & Wellbeing Centre, Hulse Road, Salisbury.

Date: Thursday 9 March 2023

Time: 6.00 pm

The Agenda for the above meeting was published on 1 March 2023. Additional documents are now available and are attached to this Agenda Supplement.

Please direct any enquiries on this Agenda to Lisa Alexander of Democratic Services, County Hall, Bythesea Road, Trowbridge, direct line 01722 434560 or email lisa.alexander@wiltshire.gov.uk

Press enquiries to Communications on direct lines (01225)713114/713115.

This Agenda and all the documents referred to within it are available on the Council's website at www.wiltshire.gov.uk

- 7 **Partner and Community Updates**
Police Safety Data (Pages 3 - 20)

DATE OF PUBLICATION: 9 March 2023

This page is intentionally left blank

WILTSHIRE POLICE

Page 3



Road Safety update – Salisbury Area Board

March 2023



Agenda Item 7

Proud to serve and protect our communities

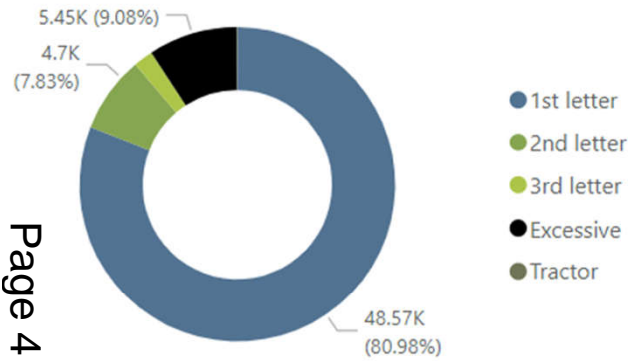
www.wiltshire.police.uk | [Facebook/wiltshirepolice](https://www.facebook.com/wiltshirepolice) | [Twitter @wiltshirepolice](https://twitter.com/wiltshirepolice) | [LinkedIn/company/wiltshirepolice](https://www.linkedin.com/company/wiltshirepolice)

CSW briefing dashboard

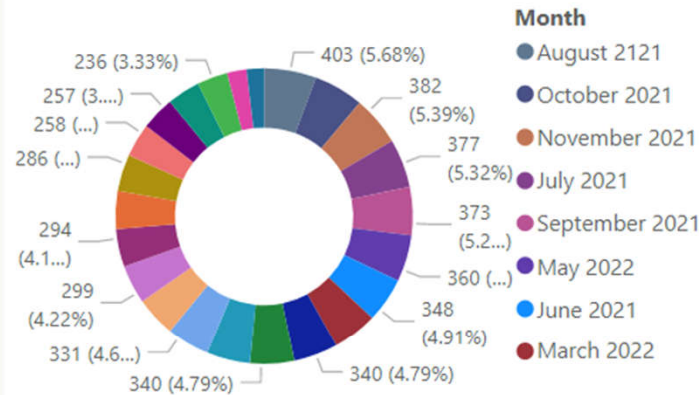
Data set from April 2021 to 2 March 2023

Please use the filters to drill down on the information you wish to see

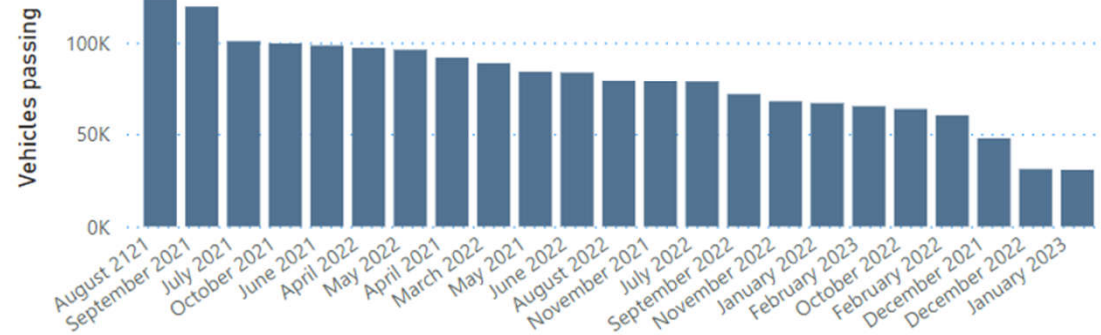
Number of letters sent



Number of watches by month



Vehicles passing by month



7.09K

Sum of No. of watches

59.97K

Sum of Total letters

1.83M

Sum of Vehicles passing

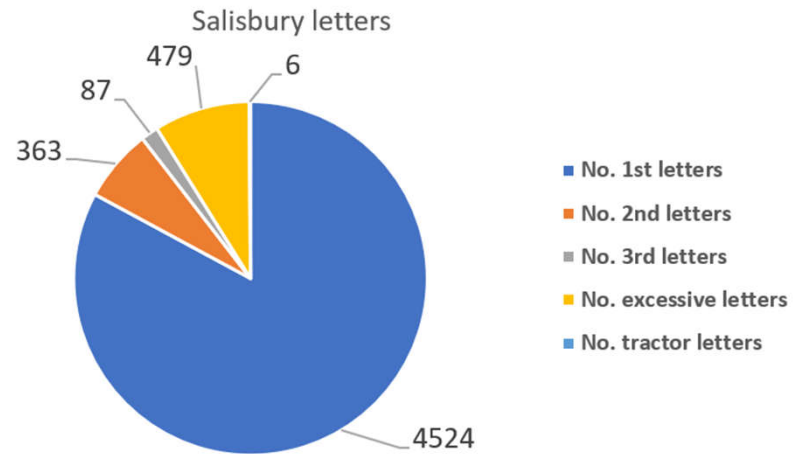
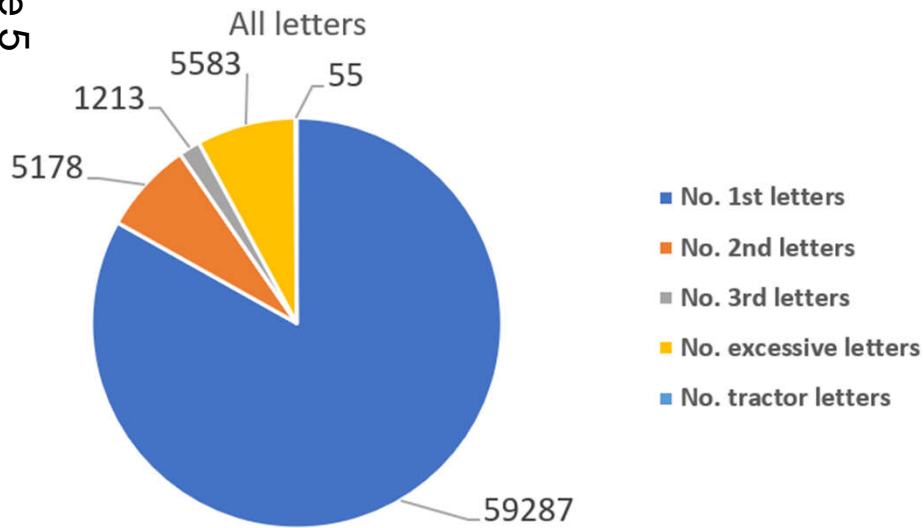
48.57K

Sum of No. 1st letter

• CSW Salisbury - Data since July 2020 to 2 March 2023

Team	No. 1st letters	No. 2nd letters	No. 3rd letters	No. excessive letters	No. tractor letters	Total letters	No. of watches	Average speeders %
Harnham	2750	175	42	376	1	3344	146	7.34%
Landford	1281	127	34	67	5	1514	130	11.67%
Milford Mill	493	61	11	36	0	601	41	6.51%
Grand Total	4524	363	87	479	6	5459	317	9.01%

Page 5

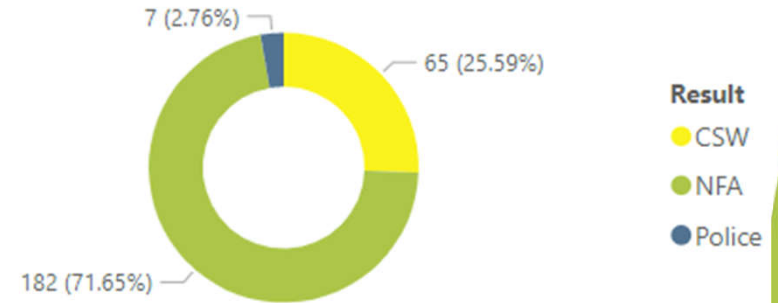


• CSW – Salisbury since October 2020

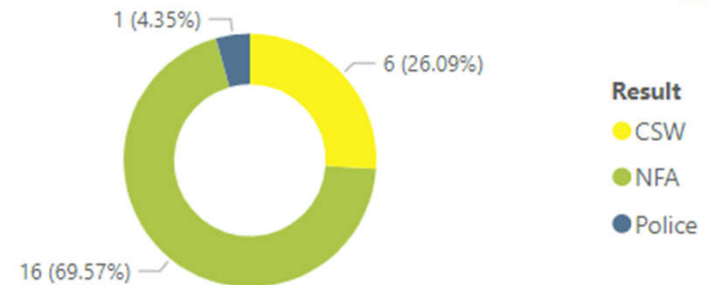
Wiltshire Council

Title	Result	Survey start date	Speed limit	85th percentil	CPT	Area Board
Ford - Roman Road	NFA	17/03/2020	30	81.5	Salisbury	Salisbury
Ford - Spire View	CSW	14/10/2020	30	40.1	Salisbury	Salisbury
Newton Toney - Beechfield	NFA	21/11/2021	30	26.5	Salisbury	Salisbury
Salisbury	NFA	24/01/2022	30	25.71	Salisbury	Salisbury
Salisbury - A3094 Netherhampton Road	NFA	23/01/2022	40	36.49	Salisbury	Salisbury
Salisbury - A354 Coombe Road (1)	CSW	21/11/2021	30	37.1	Salisbury	Salisbury
Salisbury - A354 Coombe Road (2)	NFA	21/11/2021	30	34.6	Salisbury	Salisbury
Salisbury - A354 Coombe Road (3)	CSW	21/11/2021	30	37.1	Salisbury	Salisbury
Salisbury - Coldharbour Lane	NFA	24/07/2020	20	20.6	Salisbury	Salisbury
Salisbury - Devizes Road	NFA	14/10/2020	40	42.6	Salisbury	Salisbury
Salisbury - Devonshire Road	NFA	24/01/2022	30	27.09	Salisbury	Salisbury
Salisbury - East Gomeldon Road	CSW	24/01/2022	30	36.71	Salisbury	Salisbury
Salisbury - Netherhampton Road	NFA	23/01/2022	40	36.49	Salisbury	Salisbury
Salisbury - New Harnham Road (1)	NFA	21/11/2021	30	32.5	Salisbury	Salisbury
Salisbury - New Harnham Road (2)	NFA	21/11/2021	30	32.8	Salisbury	Salisbury
Salisbury - St Marks Avenue	NFA	21/11/2021	30	31.2	Salisbury	Salisbury
Salisbury - St Marks Avenue	NFA	21/11/2021	30	33.9	Salisbury	Salisbury
Salisbury - York Road	NFA	21/11/2021	20	21.8	Salisbury	Salisbury
South Newton site 6	CSW	23/05/2021	30	38.7	Salisbury	Salisbury
Southampton Road Salisbury	NFA	21/11/2021	40	45.1	Salisbury	Salisbury
Wilton - The Avenue	Police	14/10/2020	30	42.6	Salisbury	Salisbury
Wilton - Water Ditchampton	NFA	14/10/2020	30	29	Salisbury	Salisbury
Winterslow - C335 Tytherley Road	CSW	21/11/2021	30	35.7	Salisbury	Salisbury

County & Swindon



Salisbury area



SID Pilot update

• SID data project



Page 8

The screenshot displays the Qlik Sense Enterprise interface. The top navigation bar includes the Qlik logo, the text "Sense® Enterprise", and a search icon. Below the navigation bar, the user profile "Holden, Sarah" is visible. The main content area is titled "Everyone" and contains a grid of dashboard tiles. The tiles are organized into rows and columns, each with a distinct icon and title. A blue-bordered box highlights two specific tiles: "Speed Indicator Devices" and "Speed Watch".


Tile Title	Thumbnail Description
FPNs	COVID FPNs
COVID Rates	COVID Rates
Resilience	COVID-19 Daily Resilience
Tasks	CPT Tasks
Custody	Custody
Exceptions	Exceptions
FMS	FMS Framework
Force Dashboard	Force Dashboard
Intelligence	Intelligence
Legacy Missing Persons	Legacy Missing Persons
Monthly Performance Dashboard - Pilot	Monthly Performance Dashboard - Pilot
Monthly Telephony	Monthly Telephony
CRIMES & INCIDENTS	Niche Crimes and Incidents
Niche Data Quality	Niche Data Quality
PROJECT OPTIMISE	PROJECT OPTIMISE
OUTCOMES	Outcomes
OUTSTANDING SUSPECTS	Outstanding Suspects
Performance Framework	Performance Framework
Rural Crime	Rural Crime
Speed Indicator Devices	Speed Indicator Devices
SPEED WATCH AREA	SPEED WATCH AREA
STOP CHECK	STOP CHECK
[AUDIT]	[AUDIT]
Vulnerability	Vulnerability
Web Forms	Web Forms Demand
Weekly Performance Dashboard	Weekly Performance Dashboard

Highlighted Tiles:


- Speed Indicator Devices**: A tile featuring a blue and white graphic with the text "Speed Indicator Devices".
- Speed Watch**: A tile featuring a yellow and black graphic with the text "POLICE NOTICE Community SPEED WATCH AREA REDUCE YOUR SPEED".


• SID Pilot - Launched

▼ Public sheets (4)





Welcome

Welcome Page 





Details

Heatmaps 




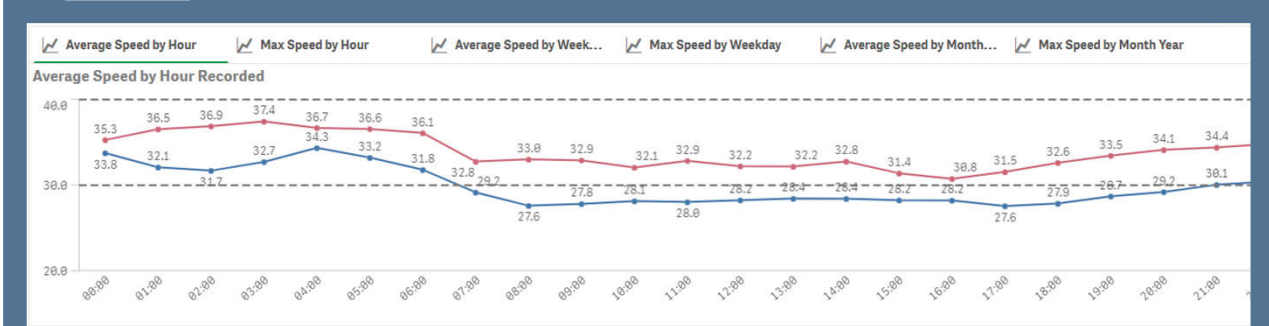
Trends

Trends and Distributions 



Summary

Data Table 



Average Speed Distribution by Location and Hour

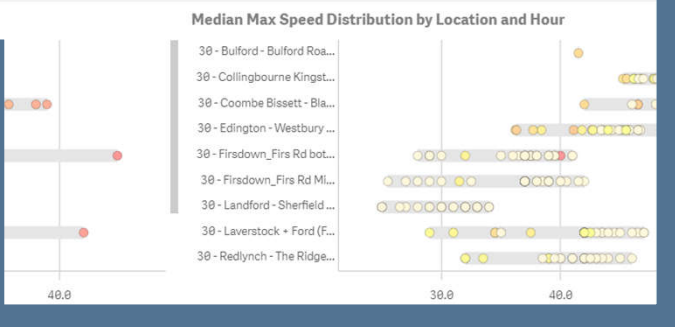
Drill Down: All Locations List

Average Recorded Speed by Location and Hour

Location: Limit And What3...: Hour:

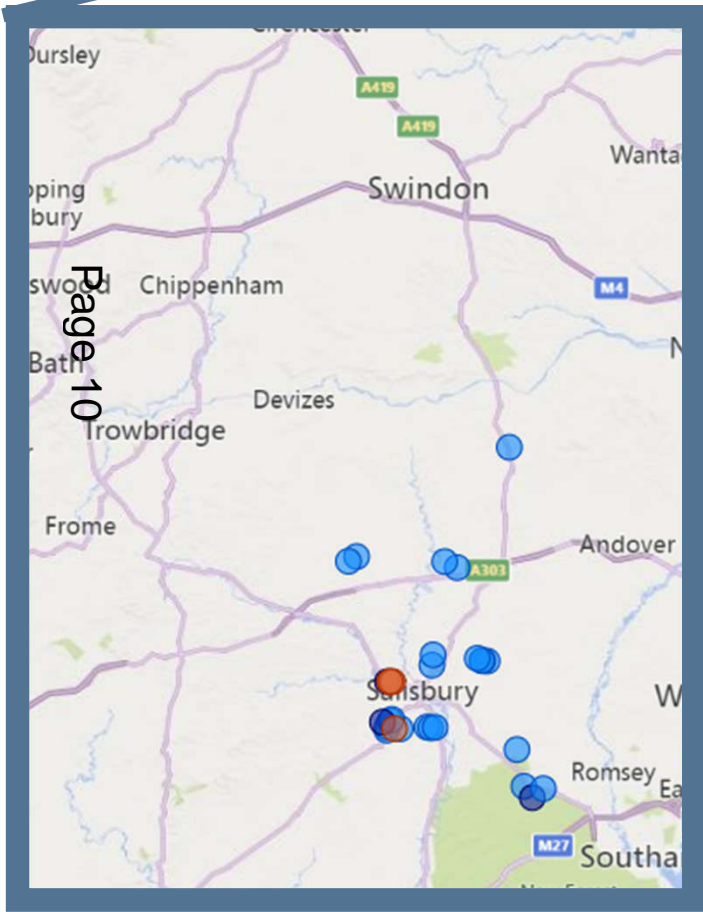
Location	05:00	06:00	07:00	08:00	09:00	10:00	11:00	12:00	13:00	14:00	15:00	16:00	17:00	18:00	19:00	20:00	21:00	22:00	23:00
30 - Coombe Bissett - Blandford Rd_P	35.8	34.0	30.3	29.7	29.7	29.7	29.5	30.6	30.2	30.6	30.2	30.2	31.2	31.5	32.6	33.7	35.9	34.2	38.1
30 - Firsdwn_Firs Rd Middle East	25.5	27.4	27.8	27.1	26.1	26.2	26.7	26.4	27.1	26.8	26.4	26.4	26.4	26.0	26.0	27.0	27.5	27.3	28.1
30 - Firsdwn_Firs Rd bottom	28.4	33.7	27.9	25.3	25.8	25.8	25.3	25.0	25.3	25.2	25.0	25.2	25.0	25.0	25.4	26.3	27.4	26.5	27.2
30 - Landford - Sherfield English Road	34.1	25.0	25.9	24.6	24.9	24.7	24.6	24.8	24.4	24.0	24.6	24.8	25.2	25.1	25.0	25.5	25.6	25.5	25.0

Note: Average speeds below the speed limit are cream, a gradient scale from yellow to red is used for average speeds above the speed limit.

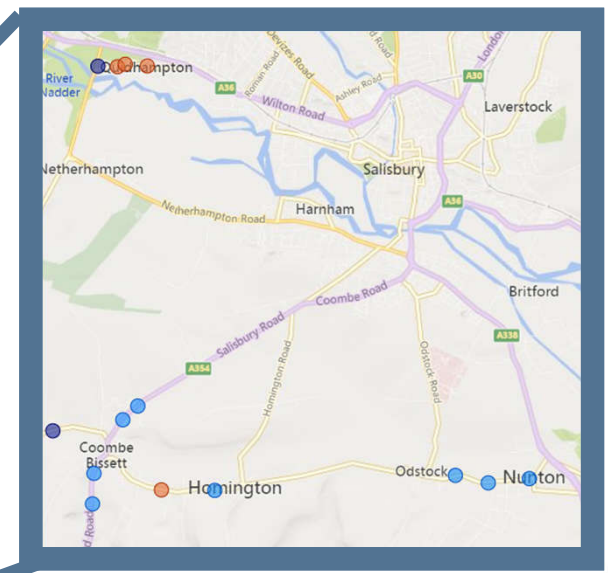
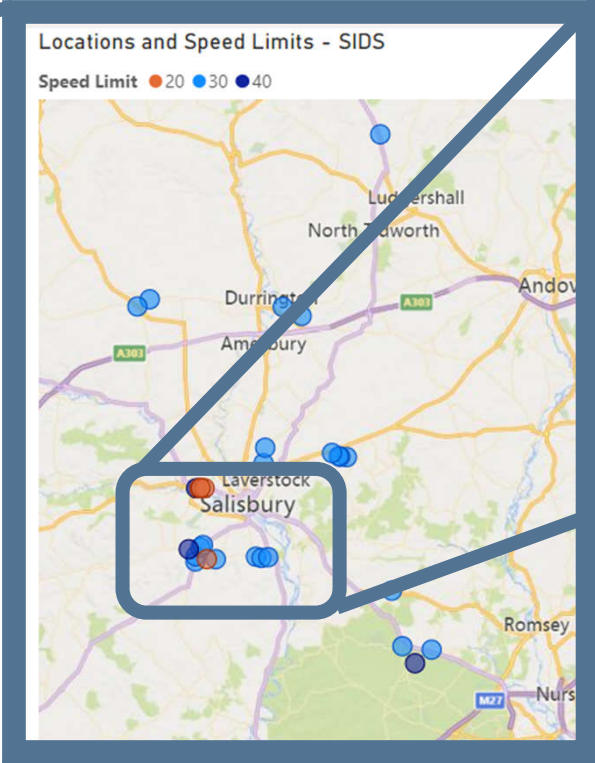


Page 9

• SID Pilot - Area



Page 10



Amesbury/ Salisbury area

Locations spread across 5 Area Boards

35 different locations covered

Locations covering 5 Area Boards

Community Road Safety Officers

CRSO's

Your officer is Lotty Sartin

Charlotte.Sartin@wiltshire.police.uk

• CRSO's

Attended



Partnership working

Page 12



Ministry
of Defence

Wiltshire Council



DORSET & WILTSHIRE
FIRE AND RESCUE

Promoting & supporting



NFCC
National Fire
Chiefs Council



Tier 1

National Roads Partnership Calendar 2022-2023

National 2 Wheels Operation

Global Road Safety Week



CHILD SEAT SAFETY

• THE CAR SEAT EXPERTS •

iosh Accredited in car seat training

Community Speed Enforcement Officers

CSEO's



• CSEO – Overall Dashboard (06/03/2023 0800 hrs)

CSEO Activity Dashboard

Outcomes are dependent on previous convictions and history

2,546.00
Sum of Speed awareness...

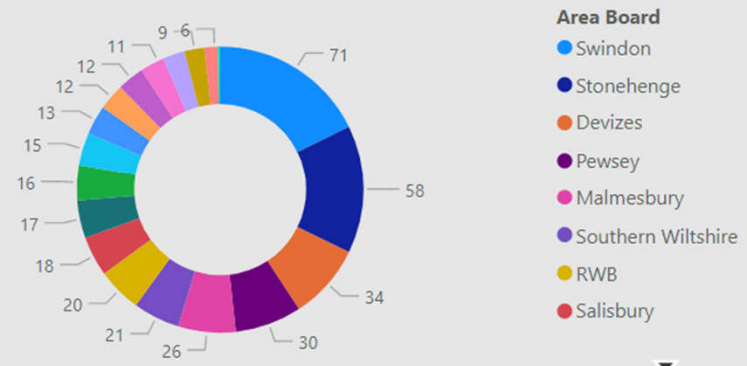
339.00
Sum of Fine & Points

44.00
Sum of Court

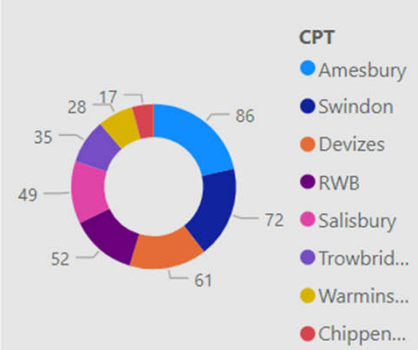
209
Count of Location

Location	Year	Month	Speed awareness course	Fine & Points	Court	CPT	Area Board
Aldbourn - South Street - Opposite Ford Farm	2023	January	3.00	0.00	0.00	Devizes	Marlborough
Aldbourn - South Street - Outside Nursing Home	2023	January	0.00	0.00	0.00	Devizes	Marlborough
Aldbourn	2022	February	0.00	0.00	0.00	Devizes	Marlborough
Aldbourn - bus stop	2023	January	3.00	0.00	0.00	Salisbury	Southern Wilts
Aldbourn - Silver Wood	2023	January	0.00	0.00	0.00	Salisbury	Southern Wilts
Allington & Boscombe - Social club	2022	November	7.00	0.00	0.00	Amesbury	Southern Wilts
Allington & Boscombe - Social club	2022	October	12.00	0.00	0.00	Amesbury	Stonehenge
Allington & Boscombe - Social club	2022	November	3.00	2.00	0.00	Amesbury	Stonehenge
Allington & Boscombe Social Club	2023	January	14.00	1.00	0.00	Amesbury	Southern Wilts
Allington & South Boscombe	2022	January	0.00	0.00	0.00	Amesbury	Southern Wilts
Allington and Boscombe - Social Club	2023	January	1.00	0.00	0.00	Amesbury	Southern Wilts
Allington and Boscombe Social Club	2023	February	1.00	1.00	0.00	Amesbury	Southern Wilts
Total			2,546.00	339.00	44.00		

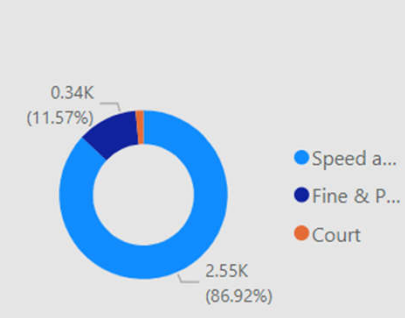
Activity by Area Board




Activity by CPT



Outcomes



- **CSEO – Salisbury Area Board results**



- Wider work for February overall



Vehicles seized = **71**

There's never an excuse to...

Drive under the influence of drink or drugs

FatalFive



- Drink Drive arrest = **45**
- Drug Drive arrests = **48**

• Twitter – Wilts Specialist Ops

Friday 10 Feb

Wilts Specialist Ops @WiltsSpecOps · 10 Feb
#RPU are on the A303 in Chicklade responding to commu regarding speeding vehicle's, we have had a few stopped speed already. #fatal5

Page 17




3 12 118 4,779

Wilts Specialist Ops @WiltsSpecOps · 10 Feb
The sheep-ish driver of this truck & trailer combo didn't pull the wool over #RPU eyes... stopped due to faulty lights and no index displayed... led to the discovery of a dangerous condition and no MOT! Vehicle escorted and driver issued TOR & FPN. Totalling £200 fines & 3 points

This vehicle's MOT has expired


You can be fined up to £1000 for driving without a valid MOT. This vehicle may be MOT exempt, for more information refer to [MOT exemption guidance](#)

MITSUBISHI SHOGUN SPORT




9 8 172 6,277

Wilts Specialist Ops @WiltsSpecOps · 10 Feb
Vehicle stopped due to excessive tints, the driver couldn't prove he had insurance, vehicle seized, driver reported #RPU #seized



1 8 192 3,869

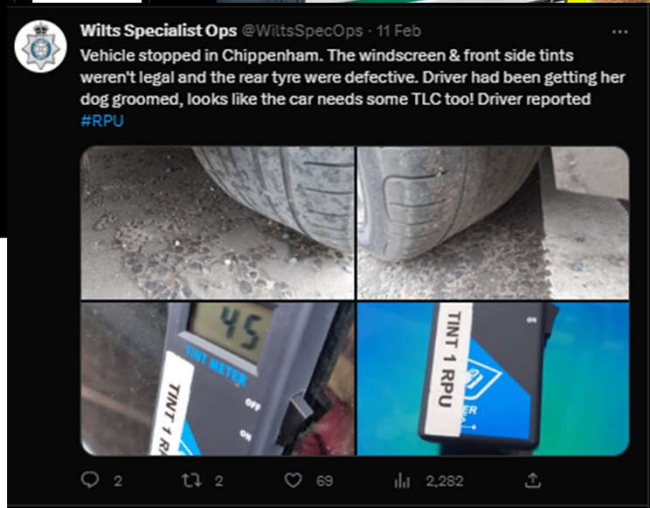

Wilts Specialist Ops @WiltsSpecOps · 10 Feb
The driver of this taxi thought it would be ok to use his phone while driving. He was so preoccupied, he didn't notice #RPU next to him in a marked car. He left snatching the TORS from the officer & slamming the door #yourehard #Fatal5 #ProfessionalDriver! #reported



29 20.6K

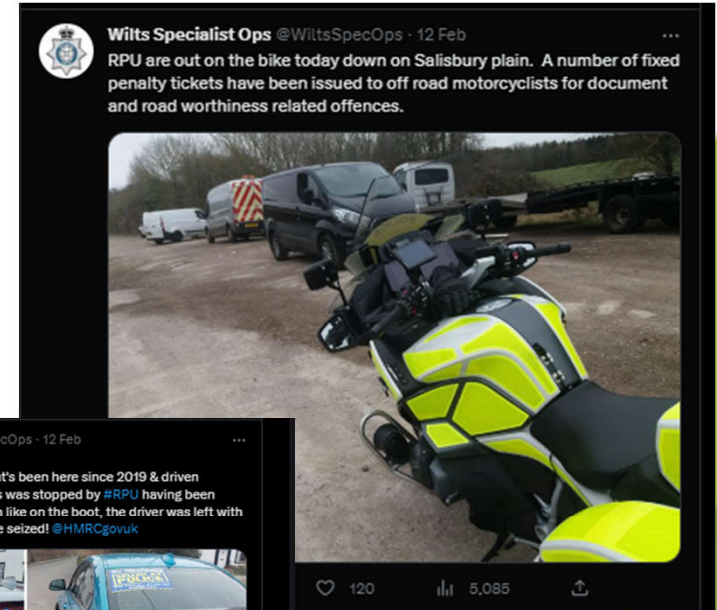
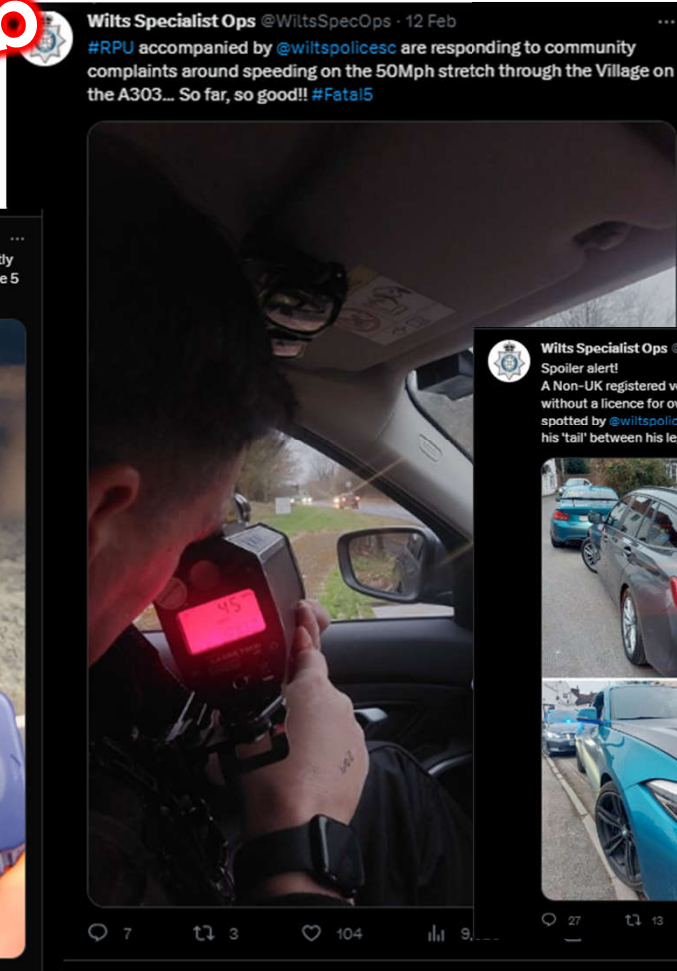

• Twitter – Wilts Specialist Ops

Saturday 11 Feb



• Twitter – Wilts Specialist Ops

Sunday 12 Feb



• Twitter – Wiltshire Specials

Specials Road Safety Unit #SRSU

Friday 5 Feb




- 2 x Drink Drive - Arrested
- 2 x Drug Drive - Arrested
- 1 x Mobile Phone - Reported
- 10 x RTC's Attended
- 4 x Assist Arrest
- 1 x No Insurance - Reported
- 5 x No Tax - Reported
- 1 x No MOT - Fixed Penalty
- 2 x VDRS - Get it fixed..
- 2 x Excessive Tints - Fixed Penalty
- 4 x Vehicle in Dangerous Condition- Reported
- 1 x Driving Otherwise Than in Accordance - Reported



Specials Road Safety Unit #SRSU

3 units on patrol yesterday around the county
 Variety of jobs, speed checks, stop checks,
 tints removed, RTC, arrest for drug drive,
 mobile phone offence.
 Multiple drivers reported for offences, and a
 few fixed penalties given.



Friday 14 Feb

